



JUNE 2012

William Bartram
SCENIC & HISTORIC HIGHWAY
CORRIDOR MASTER PLAN


William Bartram
SCENIC & HISTORIC HIGHWAY





MASTER PLAN





MAP LEGEND


 Food


 Picnic Area with Grill

 Interpretive Signs

 Fishing


 Nature Trail

 Group Meeting and Conference

 Vehicle Pull-off

A

 Art Exhibition


 Major Community Structure


● ● ●


 Blueway


● ● ● ● ●


 Pedestrian Trail


 Lodging


 Playground

 Wildlife Observation

 Boat Launch


 Interpretive Trail

 Gas

 River Viewing/ Access Point

R


 Public Restroom Facilities


 Minor Community Structure


— — —


 7' Aggregate Pathway with Bike Lanes

Development of Regional Impact

 Picnic Area


 Gardens

 Pier

 Canoe/Kayak Launch

H

 Historic/Cultural Point of Interest


 Scenic Highway Information Stop

V

 Visitor Center

P

 Public Parking for Pathway

 Interpretive Signs

— — — — —

 Multi Use Path Per Rivertown PUD

Public Lands

Existing Historic Markers

— — — — —

 5' Sidewalk with Bike Lanes

Community Center District

Directional Signage

— — — — —

 5' Sidewalk

Critical Scenic Viewshed

— — — — —

 Proposed 5' Sidewalk

Acknowledgements

2010 ST. JOHNS COUNTY

COMMISSIONERS

Ron Sanchez, Chair

Joseph "Ken" Bryan, Vice-Chair

Cyndi Stephenson

Ray A. Quinn

Phillip Mays, PA

CORRIDOR MANAGEMENT COUNCIL

Al Abbatiello, CMC Chairman

Phyllis Abbatiello

Sarah Bailey

Don Beatie

Luis Alberto Cabllero

Mary Cornwell

Robert Fitzgerald

Claire Fioriti

Beverly Fleming

Dick Hanley

Myrtice Homes

Ellen Whitmer

ST. JOHNS COUNTY

Vickie Renna - Principal Planner

Teresa Bishop - Long Range Planning Director

Robin Moore - Historic Resource Specialist

Phong Ngyuen -Transportation Planning Manager

Wil Smith - Parks & Recreation Assistant Director

Joe Stephenson - Public Works Director

Michael Wanchick - County Administrator

FLORIDA DEPARTMENT OF TRANSPORTATION

Debrah Miller, FDOT District 2 Scenic Highways
Coordinator

THE DESIGN TEAM

AECOM

Volker & Associates, Inc.

Furr & Wegman



The design work contained herein is the result of the efforts and dedication of the CMC, local residents, government staff, and local stakeholders who worked with the design team to develop the Corridor Master Plan.



AECOM
150 N. Orange Ave
Suite 200
Orlando, FL 32801
www.aecom.com

407 843 6552 tel
407 839 1789 fax

June 10, 2010

Al Abbatiello, Chair
William Bartram Scenic and Historic Highway Management Council
c/o St. Johns County Planning Division
4020 Lewis Speedway
St. Augustine, Florida 32084

**RE: William Bartram Scenic and Historic Highway – Corridor Master Plan
AECOM Proj #10332066.91**

Dear Mr. Abbatiello:

We are pleased to present the completed Corridor Master Plan for the William Bartram Scenic and Historic Highway. The master plan is the culmination of almost two years of work and dedication by the Corridor Management Committee, St. Johns County, and the design team to refine the vision of the scenic highway's built environment.

The following document outlines recommendations for five major components of the scenic highway:

- Scenic Highway Character
- Parks and Resources
- Development and Infrastructure
- Livable Transportation
- Wayfinding and Interpretation

The implementation of the ideas set forth in this plan will bring cohesion to the corridor, improve visual quality, provide amenities and services to the scenic highway traveler, and ultimately integrate the corridor story into the built environment.

It has been a pleasure working with you and the Committee, and we look forward to seeing the vision outlined in this document come to fruition in the years to come.

Sincerely,

Daniel P. Manley, RLA, LEED®-AP
Associate, Project Manager

Jay R. Hood, RLA
Principal-in-Charge





TABLE *of* CONTENTS

CORRIDOR INTRODUCTION CI

SCENIC HIGHWAY CHARACTER HC

PARKS AND RESOURCES

WILLIAM BARTRAM GARDENS WB

BELUTHAHATCHEE BE

ALPINE GROVES/SWITZERLAND COMMUNITY CENTER AG

SHANDS PIER SP

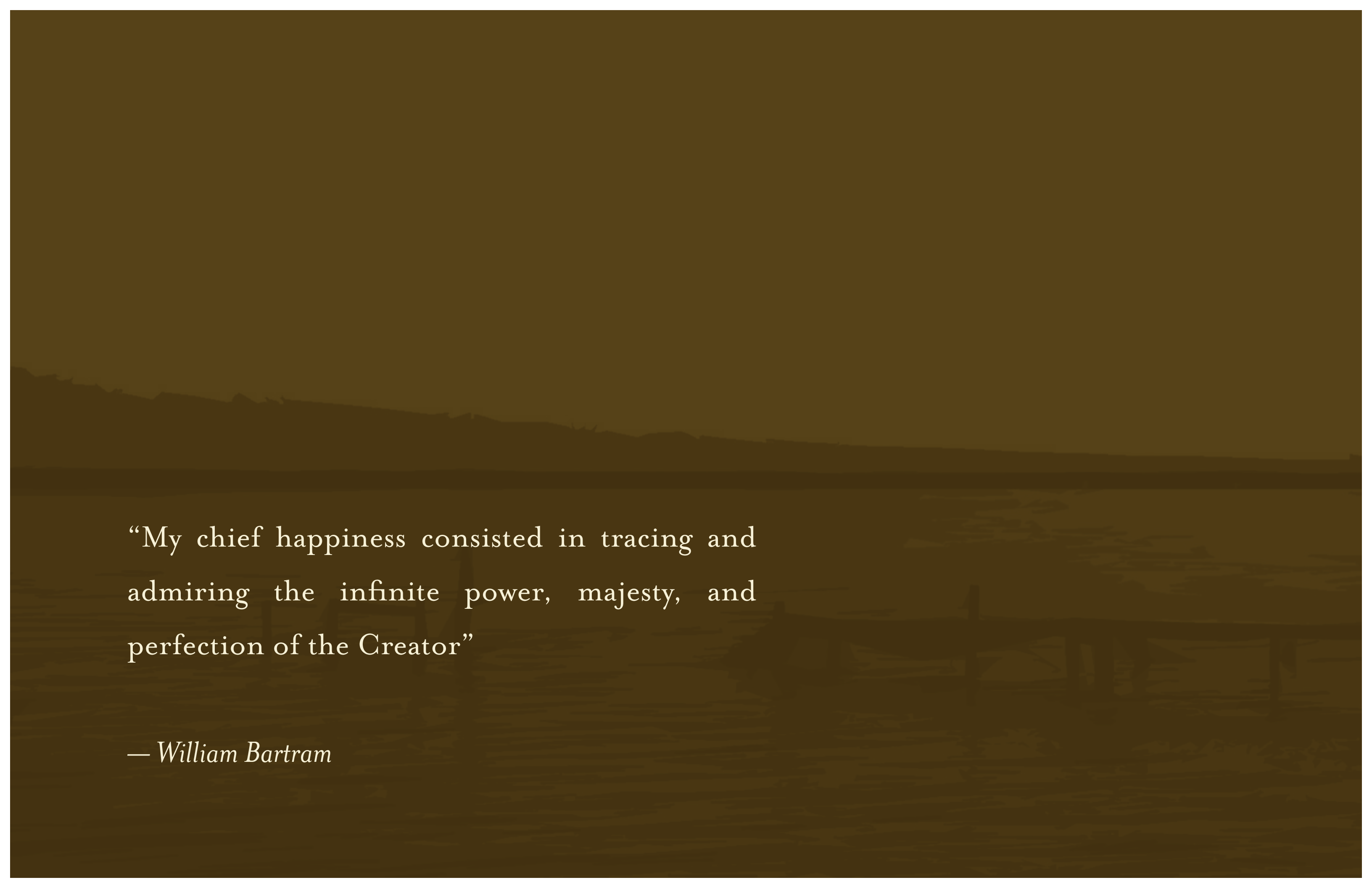
TROUT CREEK TC

ADDITIONAL PARKS AND RESOURCES AP

DEVELOPMENT AND INFRASTRUCTURE DI

LIVABLE TRANSPORTATION PLAN LT

WAYFINDING AND INTERPRETATION WI



“My chief happiness consisted in tracing and
admiring the infinite power, majesty, and
perfection of the Creator”

— *William Bartram*